

Fort St. John is minutes from beautiful Charlie Lake, two provincial parks and one of the finest golf courses in the province. The oldest man made artifact discovered in British Columbia was found during an archaeological dig in the Charlie Lake area.




Camping, hiking, fishing, and hunting are popular activities in the area. The central location makes it a great base for touring operations.



Some of the province's most beautiful and unique views can be seen from Fort St. John. There's plenty of sun during summer and winter. In a northern community, winter arrives mid-November. In the South, it comes in waves each winter season, warm South and cold North. The warming condition known as 'chinooks'.



hunting and fishing are thriving activities in the area. The city is a world class guide and outfit-



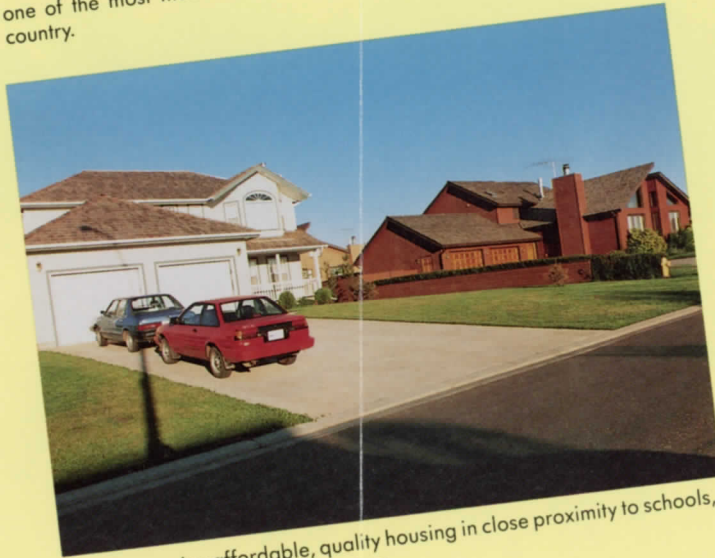
The recently constructed North Peace Senior Secondary School displays one of the most modern and innovative architectural concepts in the country.



A new Regional Arts Centre is under construction. The centre has a very active artistic community, library and performance base.



The scenery surrounds the city of Fort St. John. Although Fort St. John is deemed a winter town, it is a year-round community. Several South Westerly winds cause extreme



Residents enjoy affordable, quality housing in close proximity to schools, shopping and public transit system.



The Travel Information Centre is open for inquiries regarding the region. The centre is a landing point for the entire North Peace region. Canadian aircraft carriers, passenger airlines and other companies.




Northern Lights College offers university transfer programs, certificate, trades and vocational training.



Celebrate the 50th Anniversary of the construction of the Alaska Highway with us in 1992.



The Fort St. John Airport offers mainline connections to international and trans-continental routes via Vancouver and Edmonton. With two runways in excess of six thousand feet and instrument landing capability, the Airport is an excellent all weather facility capable of meeting the demands of a growing and vibrant economy.



Welcome to the LARGEST CITY on the British Columbia Portion of the WORLD FAMOUS ALASKA HIGHWAY.

"Fort St. John — City of Opportunity". This statement on the city crest is a tribute to the wealth of natural resources in the area and the northern pioneer spirit of the city's 14,000 residents.

Fort St. John is one of the oldest non-native settlements on the B.C. mainland. The original Fort St. John post occupied a number of different locations on the Peace River, a vital link in the fur trade from the time of Alexander Mackenzie's explorations in 1793. Today, the city sits on a plateau north of the Peace in the midst of some of B.C.'s finest farmland.

Growth for Fort St. John began with the construction of the Alaska Highway in the early 1940's. Subsequent development in agriculture, rail and air transportation links to the south (the city's airport is 737, night and all weather facility rated), forestry, plus long term oil and natural gas discoveries have identified Fort St. John as the "Energy Capital" of B.C.

The proposed Peace River Site "C" hydroelectric project, a planned future resource, will be located 7 km from the city. This facility will add a further annual energy capability to the two existing dams on the Peace which presently provide more than 40% of the province's electrical power.

Economic diversification and an optimistic business sector has given Fort St. John a bright future with room to live and grow. Visit us soon and catch the northern spirit!

h in Fort St. John. The city
and strong social services



year round to handle the many
Fort St. John airport is a central
area. The city is serviced by major
er bus service and truck transport



Fort St. John Campus offers academic univer-
sity a variety of diploma, teacher education,
and vocational courses.